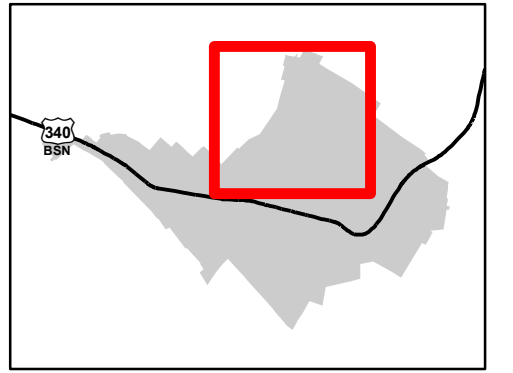


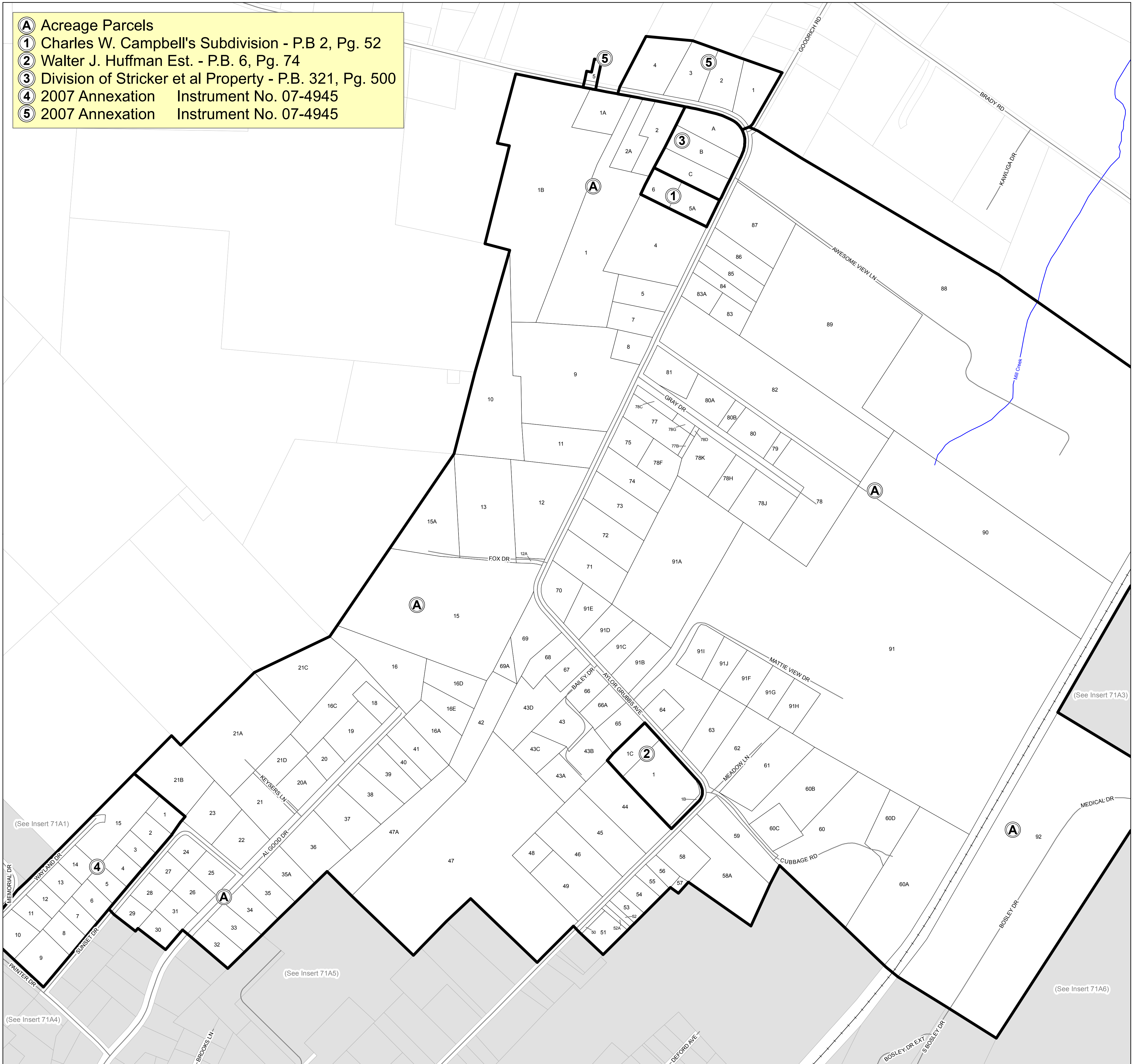


Insert Parcels

Page County, Virginia



- (A)** Acreage Parcels
- (1)** Charles W. Campbell's Subdivision - P.B 2, Pg. 52
- (2)** Walter J. Huffman Est. - P.B. 6, Pg. 74
- (3)** Division of Stricker et al Property - P.B. 321, Pg. 500
- (4)** 2007 Annexation Instrument No. 07-4945
- (5)** 2007 Annexation Instrument No. 07-4945



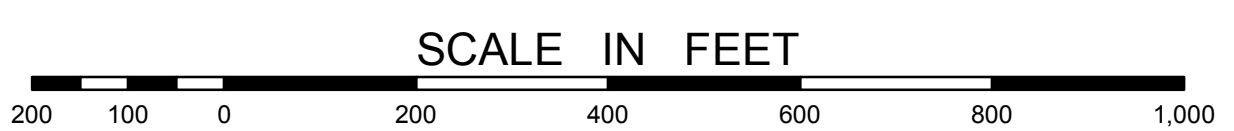
(See Insert 71A1)

(See Insert 71A4)

(See Insert 71A5)

(See Insert 71A3)

(See Insert 71A6)



MARKVILLE
STANLEY

May 2019
Commissioner of Revenue
Reference Use Only

Any determination of topography or contours, or any depiction of physical improvements, property lines or boundaries is for general information only and shall not be used for the design, modification, or construction of improvements to real property or for flood plain determination.

Insert 71A2